CARTA DEL CATASTO DELLE ACQUE DEL COMUNE DI TREVIGLIO

SCALA 1: 10.000

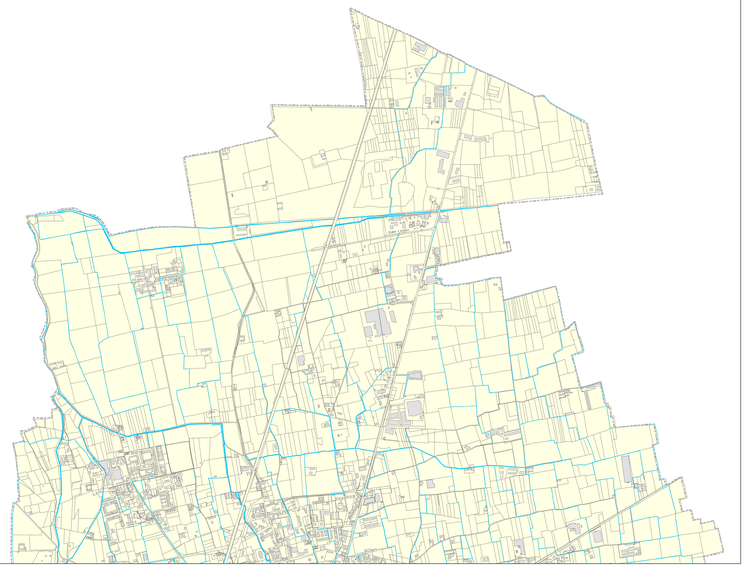

LEGENDA

- Limiti amministrativi di Treviglio
- Catasto delle acque
- fabbricati
- particelle

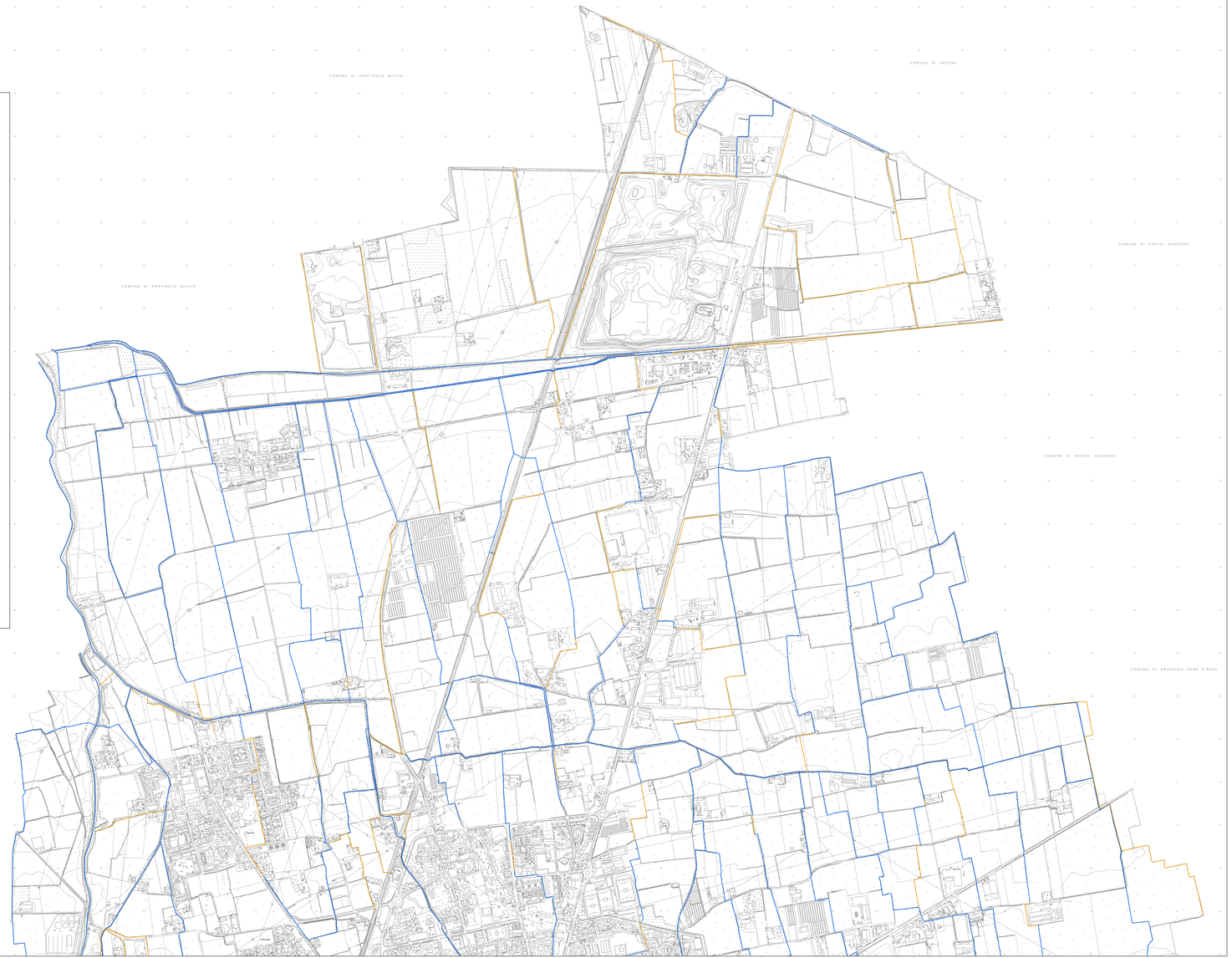

LEGENDA

CATASTO

- Reticolo accatastato
- Reticolo non accatastato

N.B. I nominativi e i codici dei singoli tratti sono riportati in carta

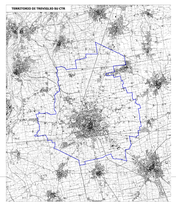

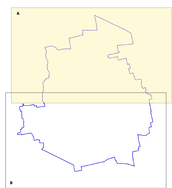

N

SCALA 1: 5.000

0 120 240 480 720 960 Meters